




The traffic flow plan for our campus has been developed in conjunction with the Northside Police Department. Please adhere to the plan in order to assure a safe and orderly environment for your children. The map above indicates the following:

**ENTRY:** Only ONE entrance may be used for parent pick-up/drop-off. It is indicated on the map by a . Please do not enter through O'Connor High School.

**EXIT:** There are two options to exit our campus. You may follow the loop to the front exit indicated by a  on the map. This exit allows for right turns ONLY. You may also exit through the O'Connor High School intersection. It is indicated by a  on the map. This exit allows for left or right turns.

Thank you for your Cooperation!